

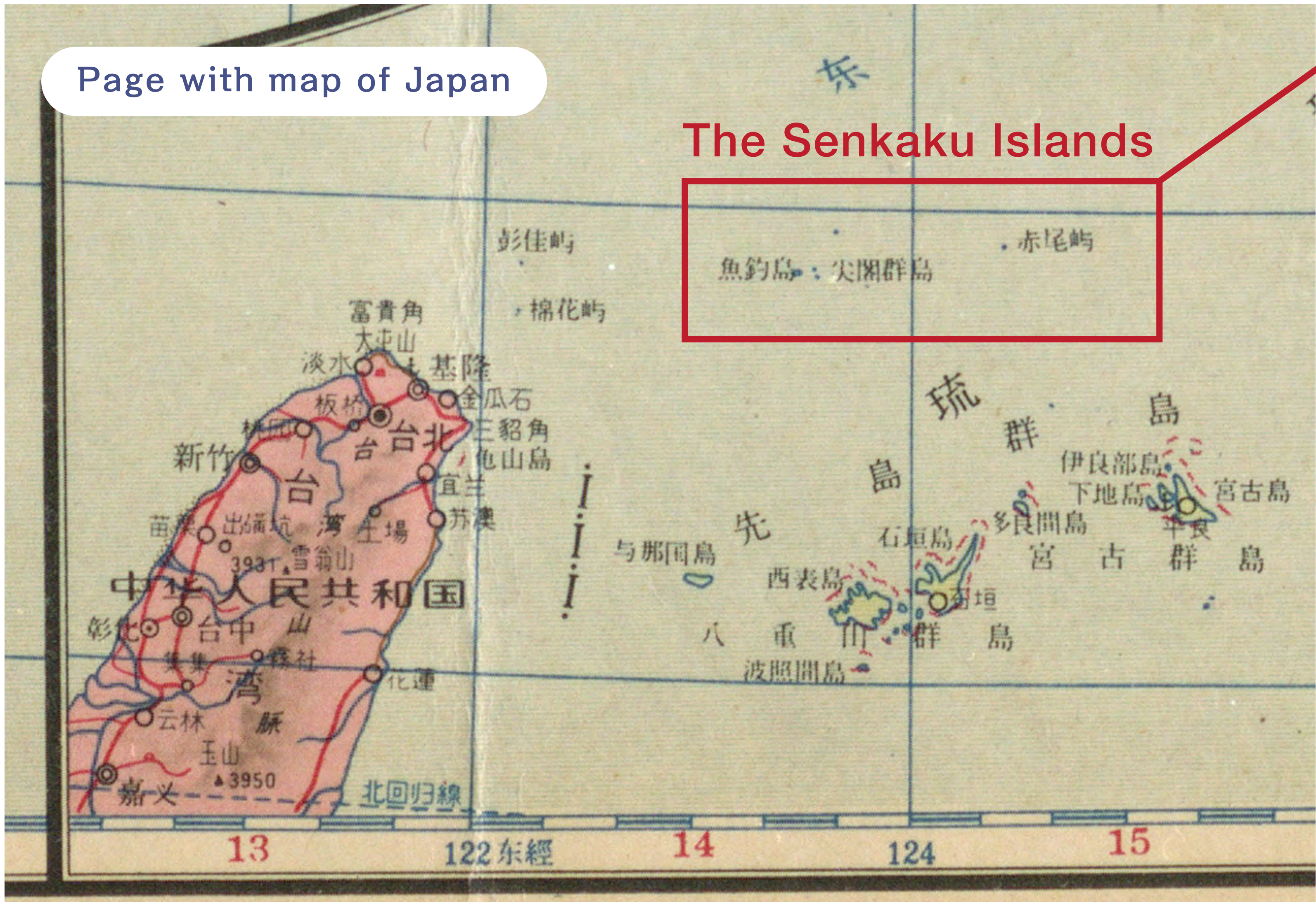
The Senkaku Islands in Chinese official maps

China altered its maps after 1971

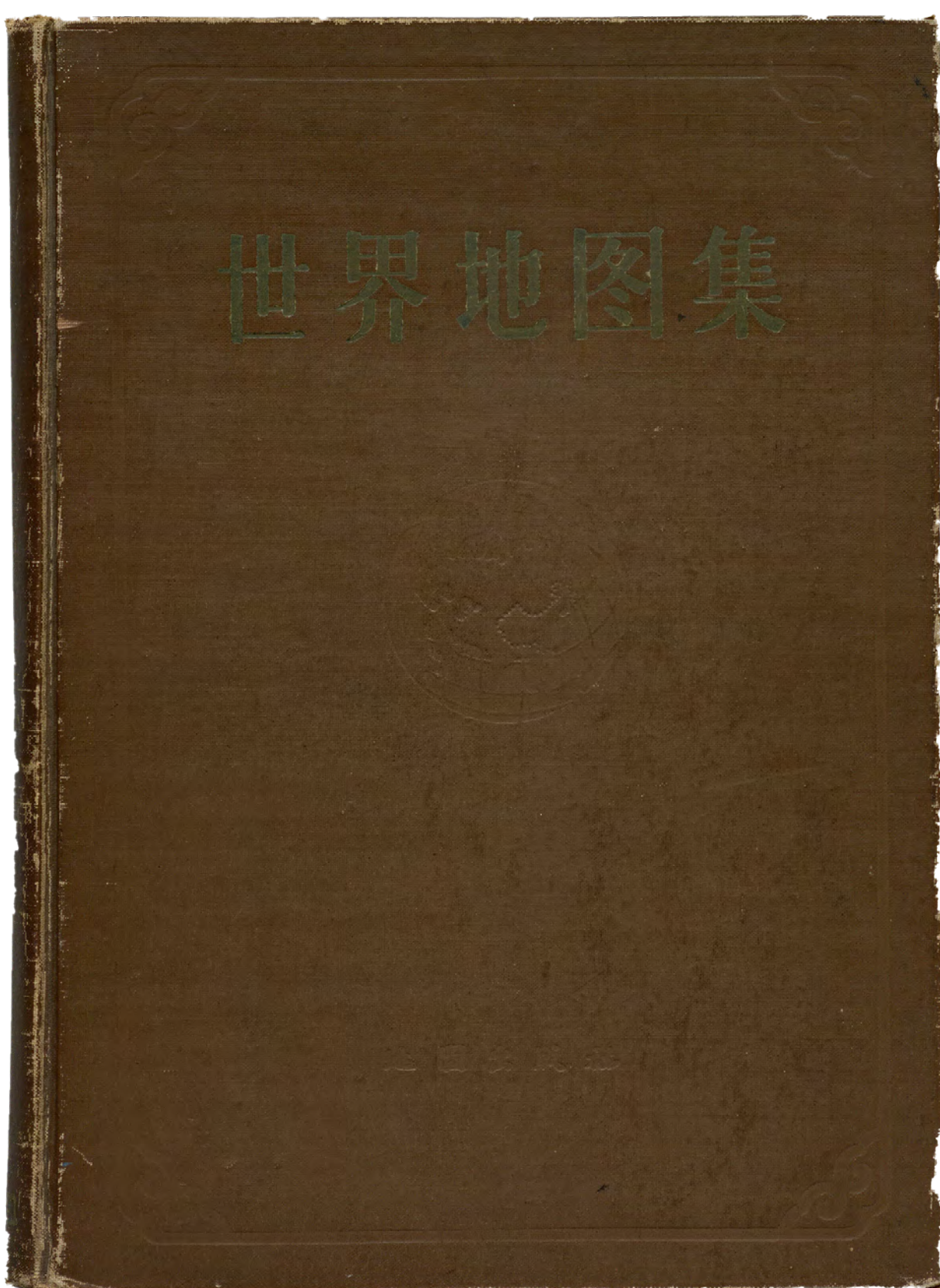
In the 1960 edition of the “World Atlas” published by the China Map Publishing House (a publishing house directly under the State Bureau of Surveying and Mapping of China), the Senkaku Islands were included on the map of Japan, but in the 1972 edition of the same atlas, they were removed from the map of Japan.

In addition, in the 1972 edition, the name “Diaoyu Island” was added to the map of China.

Figure 13 1960 edition

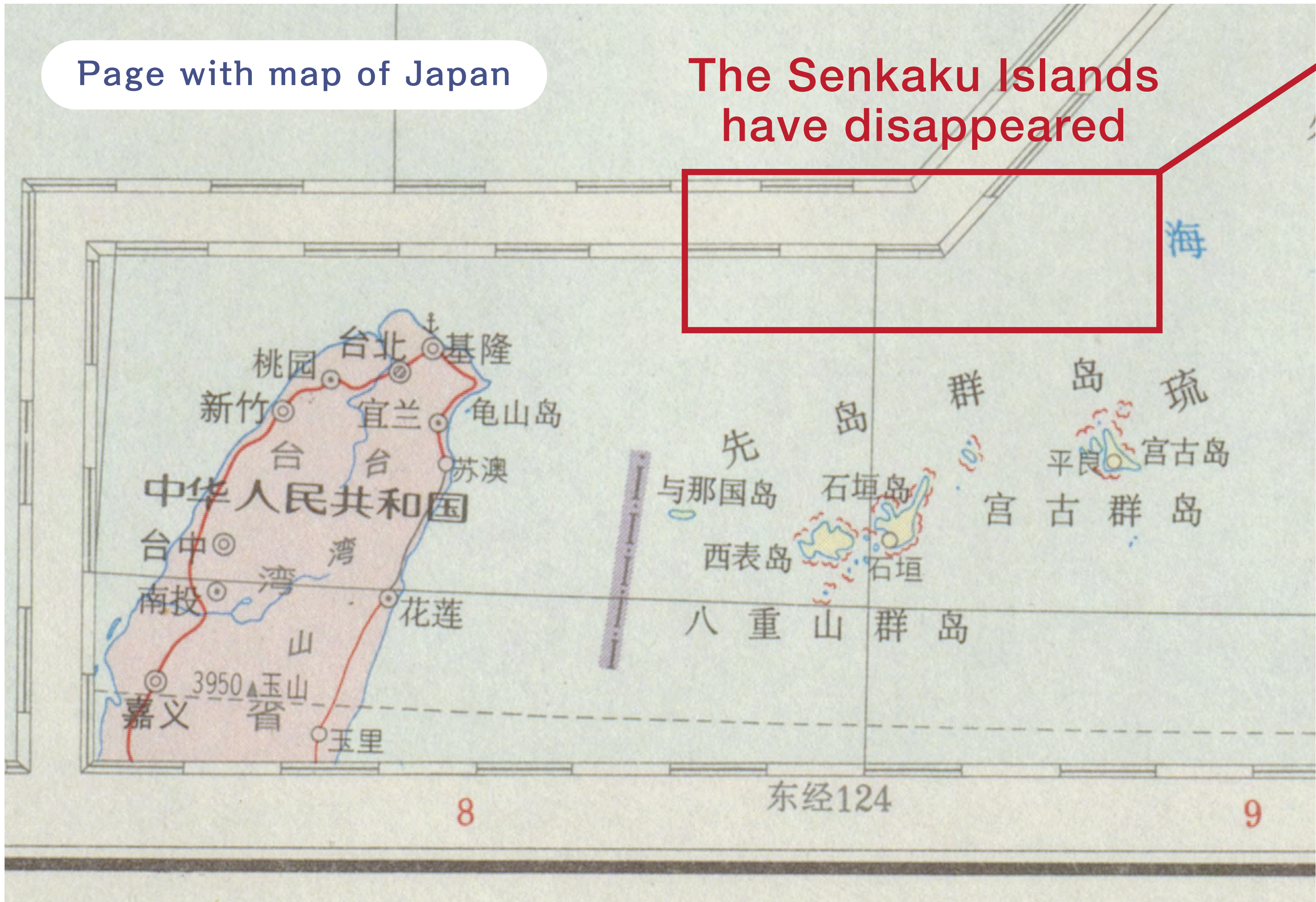


The Senkaku Islands are shown on the map of Japan

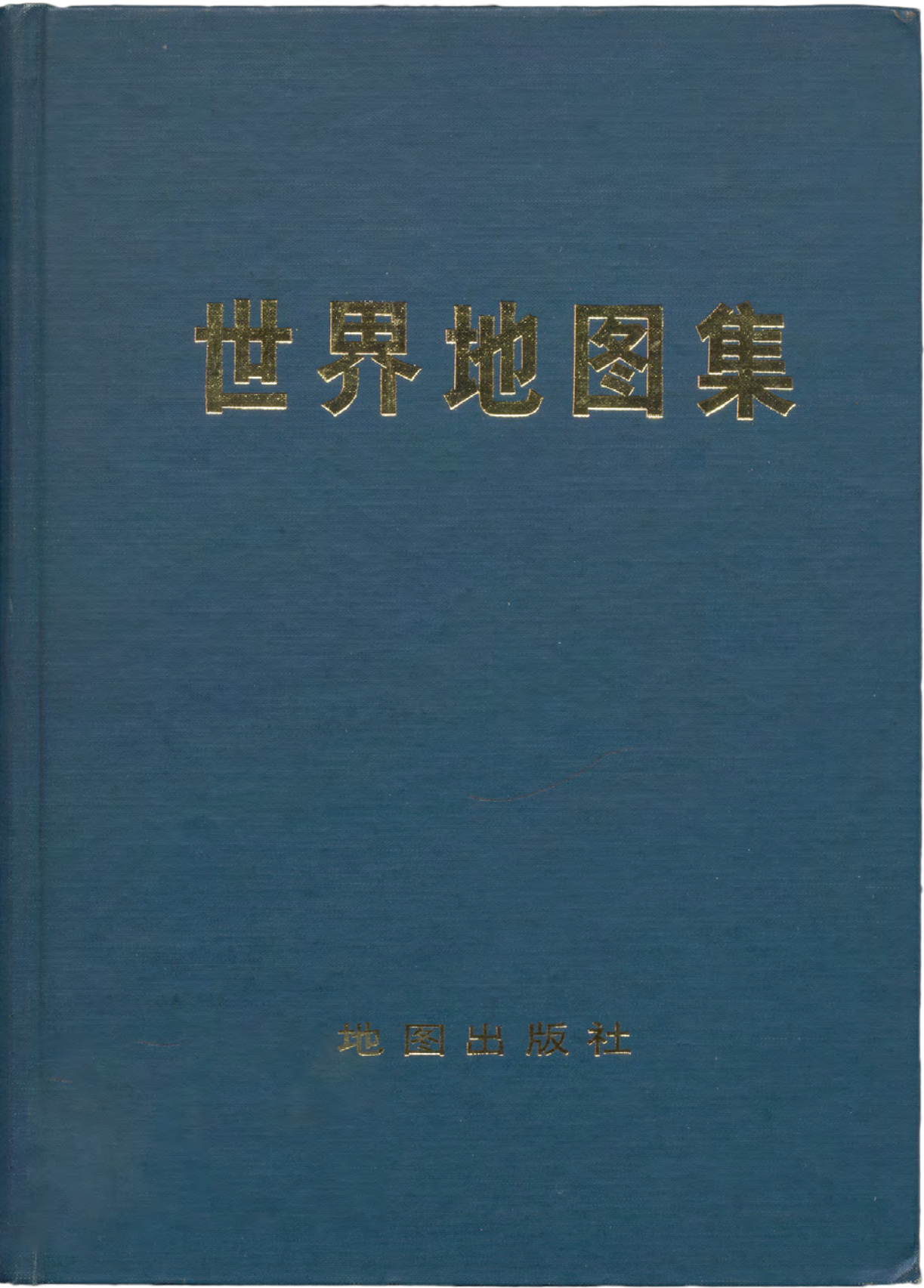


World Atlas, 1960 edition, donated by an individual

Figure 14 1972 edition



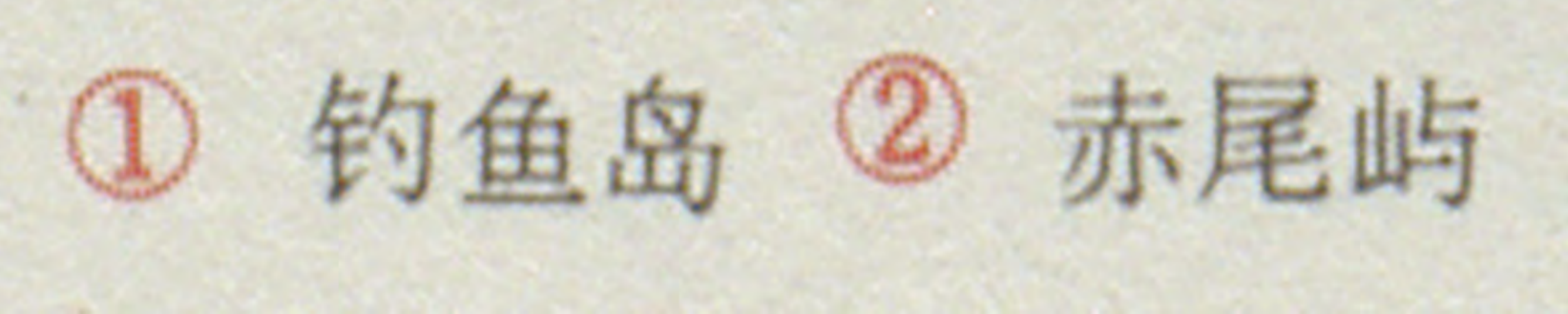
The Senkaku Islands have been deleted from the map of Japan



World Atlas, 1972 edition



The map of China now includes Diaoyu Island, etc.



China changed its map after 1971!

