

Period III (2) – iv. Disposal and management of state-owned land (sale of land to the private sector)

On-site survey logbook attached to the survey report (No.27)

No.28 Organization Survey Form [Minamikojima Island and Kitakojima Island, Tonoshiro, Ishigaki Town, Yaeyama County] 1930
FY2018/P12

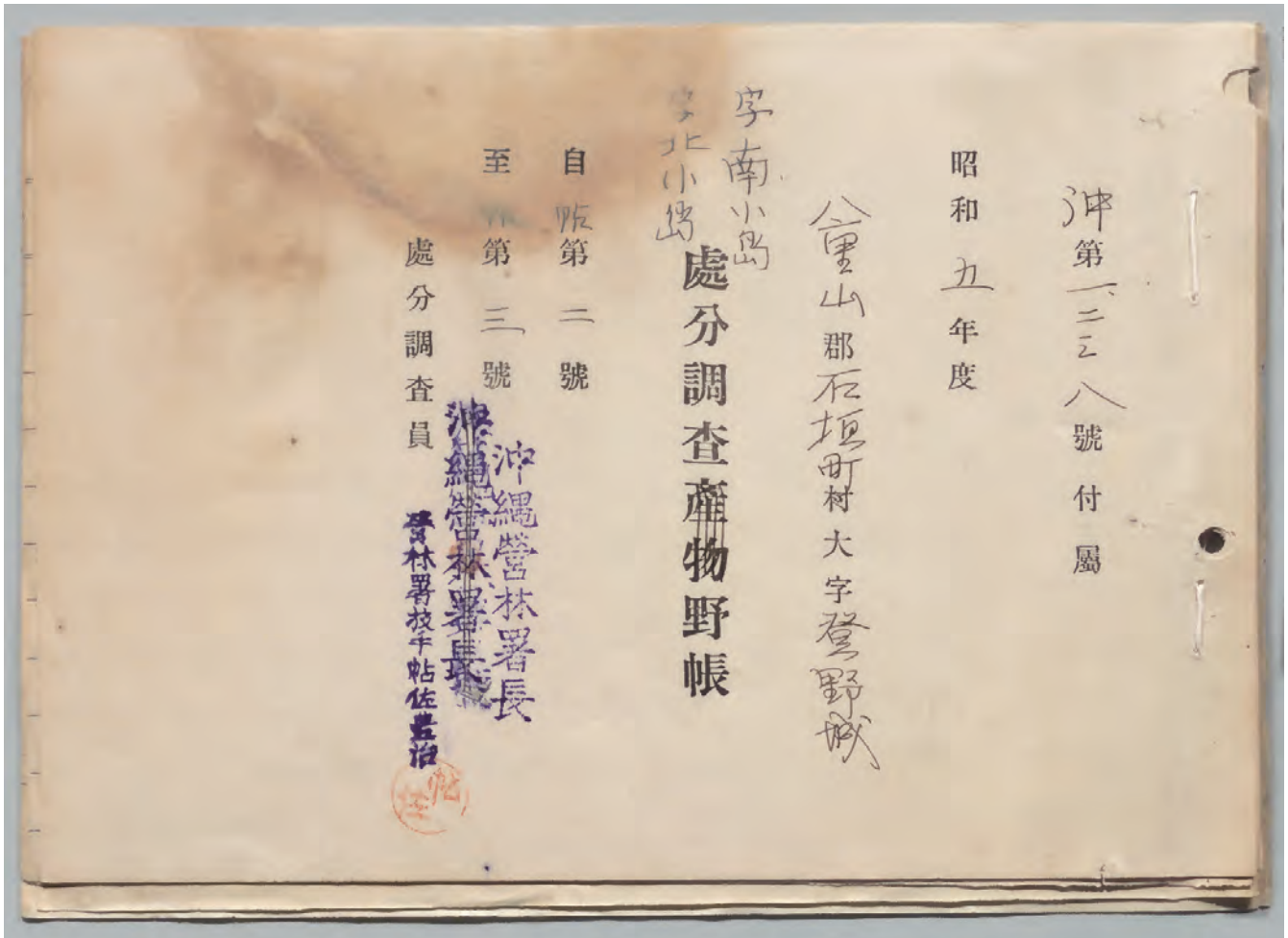


Image1

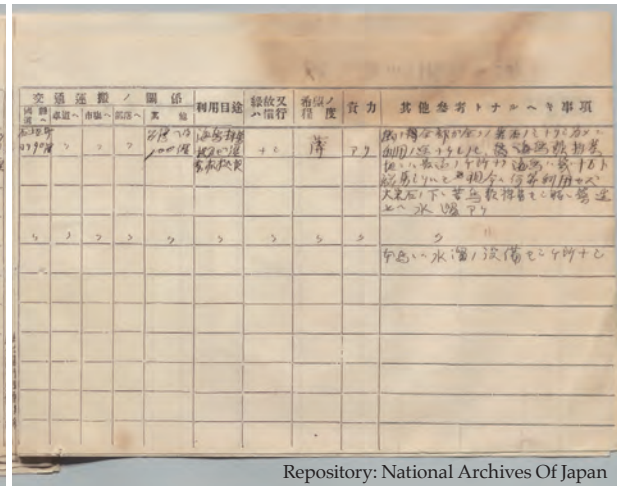

Repository: National Archives Of Japan

Overview

This is the on-site survey logbook (surveying form) attached to the survey report prepared on the sale of four of the Senkaku Islands (→ No.27). The title states “Attachment for Oki No. 1238” (Image1).

The on-site survey logbook for Minamikojima and Kitakojima, Tonoshiro, Ishigaki Town, Yaeyama County (Image 2-1, 2-2: Next page) contains information such as the name of the area, lot number, overview of the two islands, categories (wild land, acreage), geology (rocks), topography, land conditions, and transportation access to neighboring areas (90 nautical miles to Ishigaki Town, about 100 nautical miles to Taiwan).

Date Created	1930
Author(s) & Editor(s)	Okinawa Forestry Office, Kumamoto Forestry Bureau
Publisher	Okinawa Forestry Office, Kumamoto Forestry Bureau
Name of Publication	On-site survey logbook on the sale of Minami-Kojima and Kitakojima, Tonoshiro, Ishigaki Town, Yaeyama County in 1930
Language	Japanese
Medium	Paper
Public Access	Available to the public
Repository	National Archives of Japan
Reference & Information	Available at the digital archive of the National Archives of Japan



Repository: National Archives Of Japan

Image2-1 (Left side of pages)

Image2-2 (Right side of pages)

Excerpt [English translation]

Reference survey number	Survey report number	Aza (District)	Lot number	Item	Ledger acreage	Measured area	Geology	Topography	Land conditions and forest conditions
1	Cho-2	Minami kojima Island		2.390	Wild Land	31.0310	Rocks	Mostly steep and rugged rocky land, but there are also rocks that make up gently sloping and flat terrain.	The entire island is made up of rocks. There are many cliffs from the coast. In the interior parts of the island, there are accumulated heaps of bird droppings between the rocks, on top of which there is scattered growth of miscellaneous plants. However, it is not sufficient to reach a state of grassland, but is completely a rocky land instead.
2	Cho-2	Kita kojima Island		2.391	Wild Land	26.1000	Rocks	"	"

Transportation		Purposes of use	Other reference items
To national and prefectural roads	Other		
90 nautical miles from Ishigaki Town	Approximately 100 nautical miles from Taiwan	Seabird collection site, and fishing base	As the entire island is made up only of rocks, its land itself serves no purposes of use. It is ideal as a seabird collection site as there is a seabird population of several hundreds of thousands of birds. However, it is not currently being used for any purposes. There is a small water storage under large rocks, which was built in the past when bird collection activities were being carried out.
"	"	"	"
			There are no reservoir facilities on this island.