

TAIWAN (FORMOSA) 1:500,000

0000036635-6

注意：本圖中文由左至右讀  
WARNING NOTE: CHINESE IDEOGRAPHS  
ARE READ FROM LEFT TO RIGHT

第四版  
EDITION 4-CMS

圖號 SHEET 1-1  
圖組號 SERIES L491

# 臺灣省全圖

## T'AI-WAN PROVINCE





# 臺灣省

## TAI-WAN PROVINCE



0000036635-6

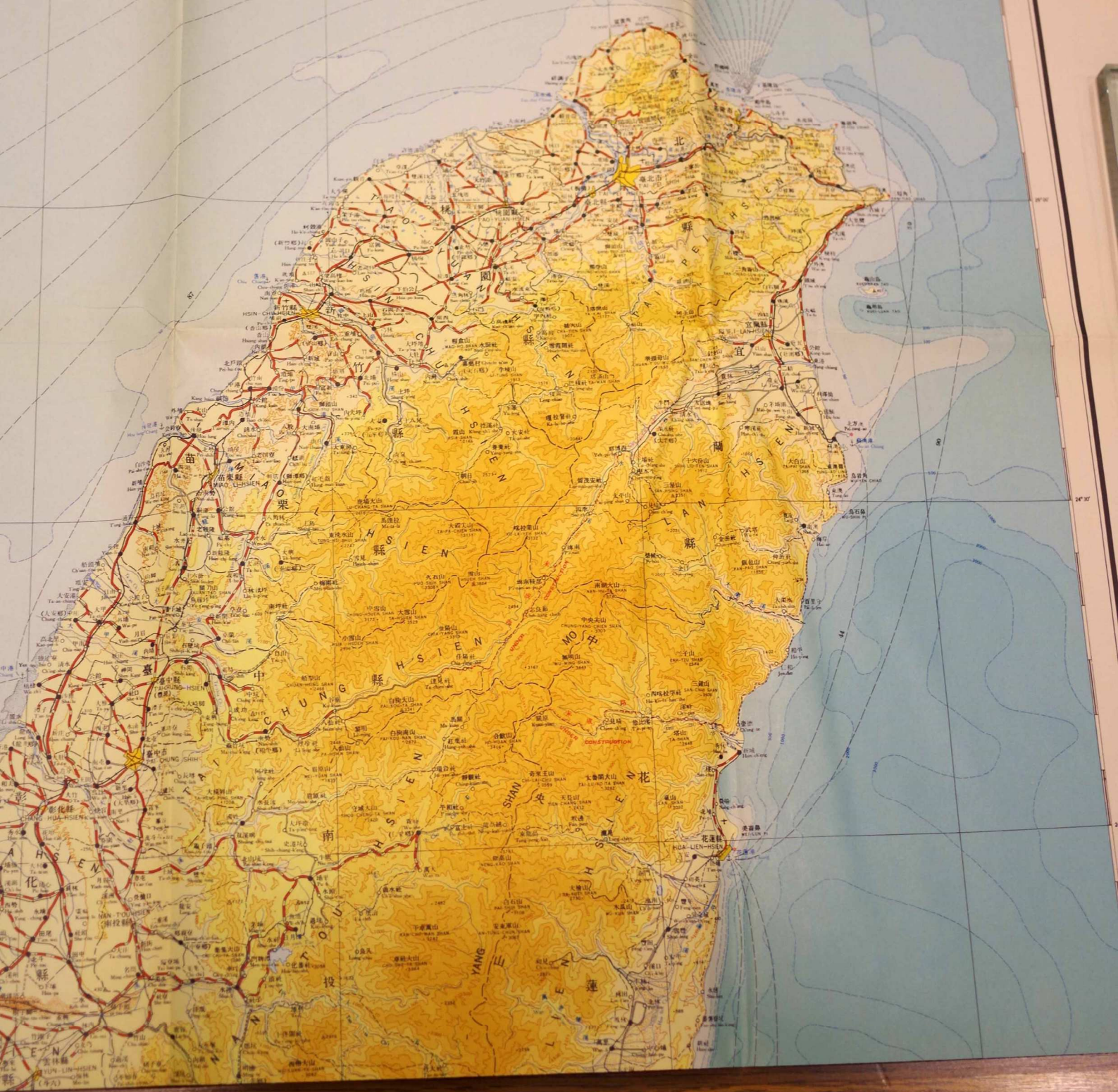
注意：本圖中文由左至右讀  
WARNING NOTE: CHINESE IDEOGRAPHS  
ARE READ FROM LEFT TO RIGHT

第四版  
EDITION 4-CMS

圖號 SHEET 1-1  
圖組號 SERIES L491

# 臺灣省全圖

## TAIWAN PROVINCE

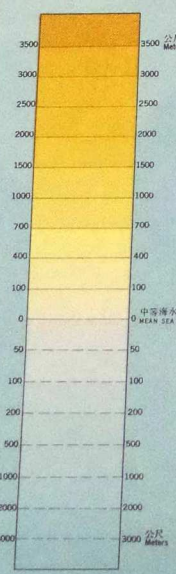








高度表  
GRADIENT TINTS



- ROADS**
- All weather hard surface, 4.8m. or more wide
  - loose surface, 4.8m. or more wide
  - hard surface, 2.4-4.8m. wide
  - loose surface, 2.4-4.8m. wide
  - Fair or dry weather, loose surface, over 4.2m. wide
  - Fair or dry weather, loose surface, 2.4-4.2m. wide
  - Cart track 1.5-2.4m. wide
  - Trial less than 1.5m. wide
- RAILROADS**
- 3'6" single track
  - 3'6" double track
  - 2'6" single track
  - Special railroad
- BOUNDARIES**
- Province
  - District (hsien) or provincial city

LEGEND

- 道路**
- 任何氣候可通車者
  - 寬于4.8公尺之硬路面
  - 寬于4.8公尺之軟路面
  - 2.4-4.8公尺硬路面
  - 2.4-4.8公尺軟路面
  - 寬1.4-4.2公尺之硬路面
  - 寬1.4-4.2公尺之軟路面
  - 成人可通行之軟路面
  - 1.5公尺以下之小徑
- 鐵路**
- 3'6" 單軌道
  - 3'6" 雙軌道
  - 2'6" 單軌道
  - 特殊鐵道
- 界線**
- 省界
  - 縣市界


圖例

- Railroad tunnel
- Railroad bridge or viaduct
- Bridge
- River and Lake
- Navigation line
- Harbour and ship anchorage
- Lighthouse
- Swamp
- Sand
- Fish pond
- Salt evaporator
- Coral
- District or provincial city
- Town, hamlet or chen
- Village or h'ui
- Airfield
- Triangulation point
- Spot elevation

GLOSSARY 詞彙

AO	bay, cove	澳
CH'Y	stream, river	溪
Chia	point	岬
Chiang	river	江
Chiang	inlet, bay, port	港
Chiao	cape, point	角
Chiu	island	洲
Chiuan	stream, river	澗
Feng	mountain, peak	峯
Hai	sea, bay	海
Hai-hsia	strait	海峽
Ho	river, stream	河
Hsia	gorge, strait	峽
Hsiang	village, group	鄉
Hsien	district	縣
Hsu	island	嶼
Hu	lake	湖
Hu	lake	湖
Lieh-tao	islands	列島
Ling	mountain, range, pass	嶺
P'v	cape, point	岬
Shan	hill, mountain	山
Shan-mo	mountain range	山脈
Shih	municipality	市
Shui-tau	channel	水道
Tan	lake	潭
Tao	island	島
T'ou	cape, head	頭
Wai	bay, gulf, sound	灣

Scale 1:500,000 五十萬分之一尺



LAMBERT ORTHOMORPHIC PROJECTION  
 NAVIGATION LINE DISTANCE IN NAUTICAL MILES  
 CHINA MAP SERVICE SURVEY DEPT. CGSF SEPT. 1956  
 蘭伯特正形投影  
 海峽航線距離為哩  
 中華民國四十五年九月聯合勤務總司令部測繪處發行  
 PREPARED BY CHINA MAP SERVICE SURVEY DEPT. CGSF SEPT. 1956



PHILIPPINE SEA



TAIWAN (FORMOSA) 1:500,000



臺灣省全圖  
TAI-WAN PROVINCE

海峽

海

灣

HAI-HSIA

金門 220 To Chiamin

金門 222 To Hsinmen

金門 326 To Shau (or)

金門 173 To Hongkong



0000036635-6

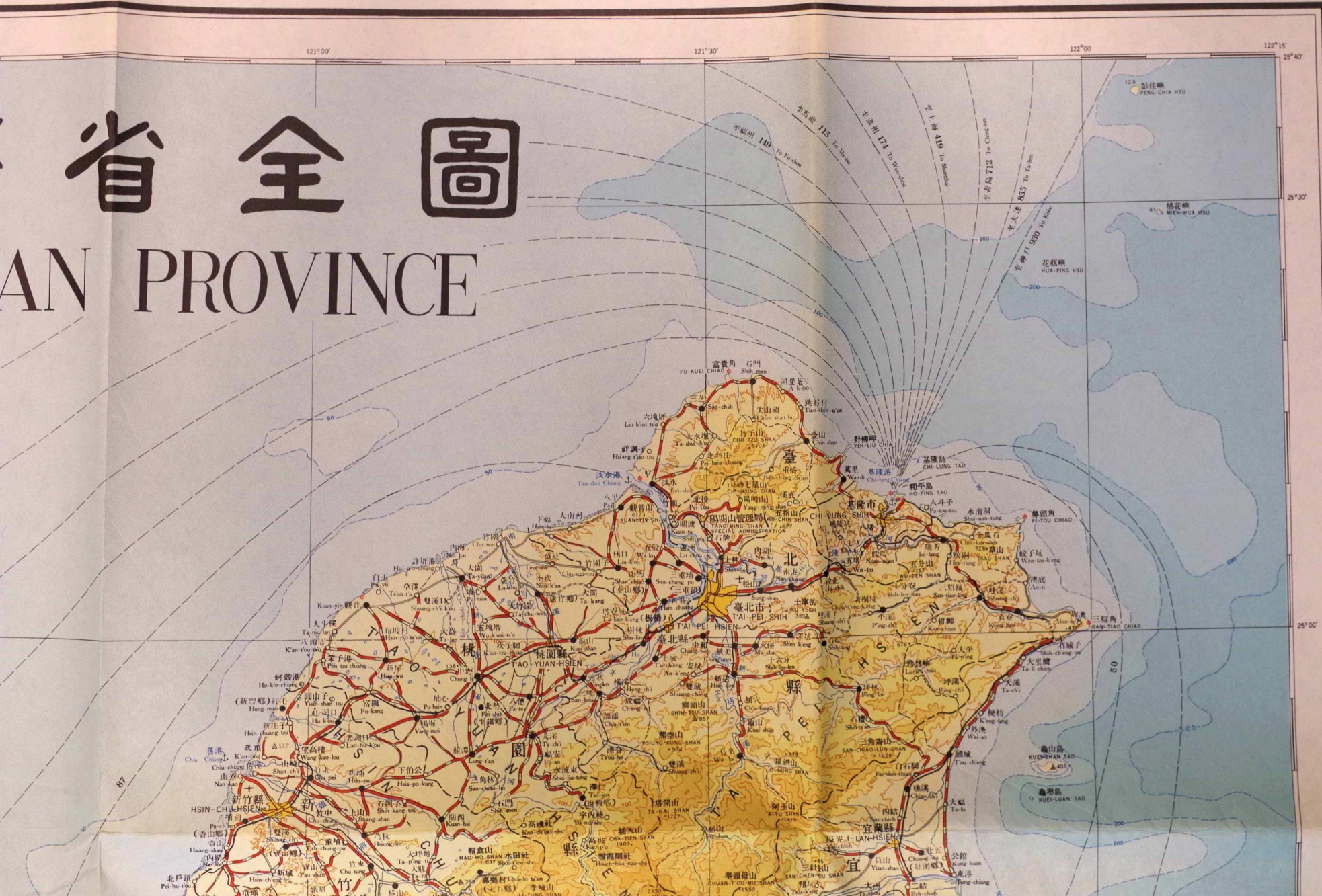
注意：本圖中文由左至右讀  
WARNING NOTE : CHINESE IDEOGRAPHS  
ARE READ FROM LEFT TO RIGHT

第四版  
EDITION 4-CMS

稱此圖為： REFER TO THIS MAP AS :  
圖號 SHEET 1-1  
圖組號 SERIES L491

# 省全圖

## TAINAN PROVINCE



121° 30'

122° 00'

122° 15'

25° 40'

25° 30'



CE



129 彭佳嶼  
PENG-CHIA HSÜ

61 棉花嶼  
MIEN-HUA HSÜ

花瓶嶼  
HUA-PING HSÜ

基隆島  
CHI-LUNG TAO

和平島  
HO-PING TAO

至福州 149 To Fu-chou

至馬尾 115 To Ma-sei

至福州 174 To Wen-chou

至上海 419 To Shanghai

至青島 712 To Ching-tao

至大連 855 To Ta-lien

至神戶 930 To Kobe

富貴角 FU-KUEI CHIAO

石門 Shih-men

阿里港 A-li-hao

跳石村 Tiao-shih-ts'un

尖山湖 Chien-shan-hu

金山 Chin-shan

野柳岬 YEH-LIU CHIA

萬里 Wan-li

基隆港 Chi-lung Chiang

基隆島 CHI-LUNG TAO

和平島 HO-PING TAO

八斗子 Pa-tou-tzu

水南洞 Shui-nan-tung

鼻頭角 PI-TOU CHIAO

淡水港 Tan-shui Chiang

淡水 Tan-shui

北新庄 Pei-hsin-chuang

北投 Pei-tou

陽明山管理處 YANG-MING-SHAN SPECIAL ADMINISTRATION

五指山 WU-CHIH SHAN

基隆市 CHI-LUNG SHIH

瑞芳 Jui-fang

五分山 WU-FEN SHAN

猴硐 HOU-TUNG

章山 CHANG SHAN

蚊子坑 Wen-tzu-k'eng

澳底 Ao-ti

鼻頭角 PI-TOU CHIAO

鼻頭角 PI-TOU CHIAO

鼻頭角 PI-TOU CHIAO

鼻頭角 PI-TOU CHIAO

鼻頭角 PI-TOU CHIAO

鼻頭角 PI-TOU CHIAO

鼻頭角 PI-TOU CHIAO

雙溪 Hsiang-chieh

大湖 Tai-hu

五塊厝 Wu-k'ai-tso

大板橋 Tai-pai-hsieh

板橋 Tai-pai-hsieh

樹林 Shu-lin

樹林 Shu-lin

樹林 Shu-lin

樹林 Shu-lin

樹林 Shu-lin

樹林 Shu-lin

樹林 Shu-lin

樹林 Shu-lin

樹林 Shu-lin

樹林 Shu-lin

樹林 Shu-lin

樹林 Shu-lin

樹林 Shu-lin

樹林 Shu-lin

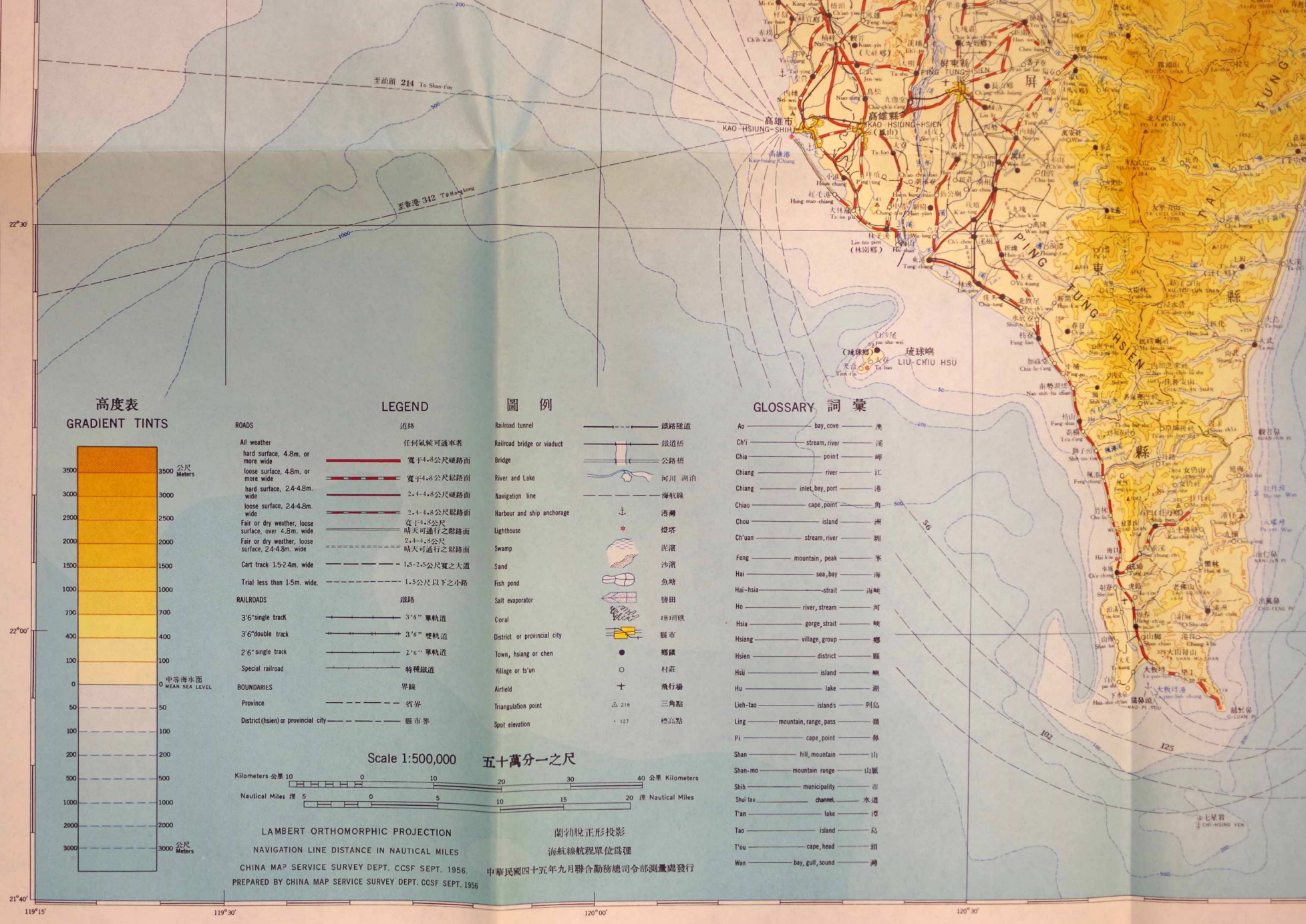
樹林 Shu-lin

樹林 Shu-lin

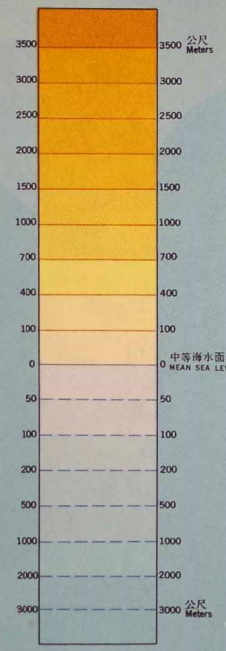
樹林 Shu-lin

樹林 Shu-lin

樹林 Shu-lin



高度表  
GRADIENT TINTS



**ROADS**

All weather  
hard surface, 4.8m. or more wide  
loose surface, 4.8m. or more wide  
hard surface, 2.4-4.8m. wide  
loose surface, 2.4-4.8m. wide  
Fair or dry weather, loose surface, over 4.5m. wide  
Fair or dry weather, loose surface, 2.4-4.8m. wide  
Cart track 1.5-2.4m. wide  
Trail less than 1.5m. wide

**RAILROADS**

3'6" single track  
3'6" double track  
2'6" single track  
Special railroad  
Triangulation point

**BOUNDARIES**

Province  
District (hsien) or provincial city

**LEGEND**

道路  
任何氣候可通車者  
寬于4.8公尺硬路面  
寬于4.8公尺鬆路面  
2.4-4.8公尺硬路面  
2.4-4.8公尺鬆路面  
寬于4.5公尺  
晴天可通行之鬆路面  
晴天可通行之鬆路面  
1.5-2.5公尺寬之大道  
1.5公尺以下之小路

鐵路  
3'6" 單軌道  
3'6" 雙軌道  
2'6" 單軌道  
特種鐵道  
界線  
省界  
縣市界

**圖例**

Railroad tunnel  
Railroad bridge or viaduct  
Bridge  
River and Lake  
Navigation line  
Harbour and ship anchorage  
Lighthouse  
Swamp  
Sand  
Fish pond  
Salt evaporator  
Coral  
District or provincial city  
Town, hsiang or chen  
Village or ts'un  
Airfield  
Triangulation point  
Spot elevation

鐵路隧道  
鐵路橋  
公路橋  
河川 湖泊  
海航線  
港灣  
燈塔  
泥灘  
沙濱  
魚塘  
鹽田  
珊瑚礁  
縣市  
村莊  
飛行場  
三角點  
標高點

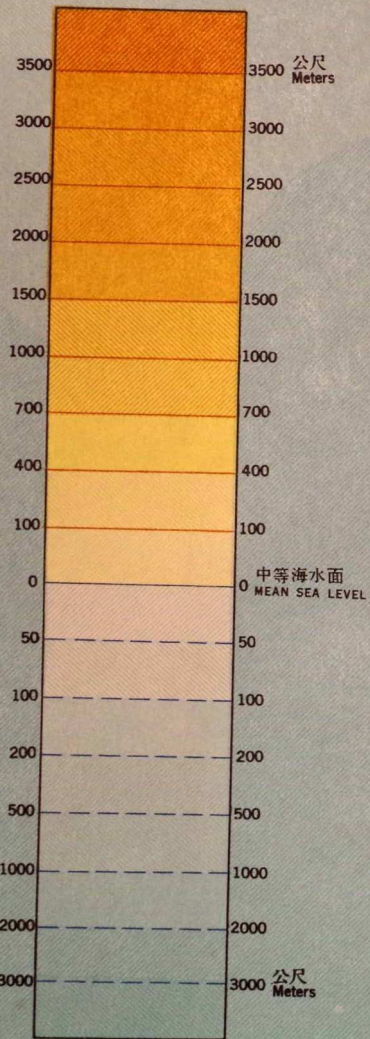
GLOSSARY 詞彙

Ao	bay, cove	澳
Ch'i	stream, river	溪
Chia	point	岬
Chiang	river	江
Chiang	inlet, bay, port	港
Chiao	cape, point	角
Chou	island	洲
Ch'uan	stream, river	圳
Feng	mountain, peak	峯
Hai	sea, bay	海
Hai-hsia	strait	海峽
Ho	river, stream	河
Hsia	gorge, strait	峽
Hsiang	village, group	鄉
Hsien	district	縣
Hsu	island	嶼
Hu	lake	湖
Lieh-lao	islands	列島
Ling	mountain, range, pass	嶺
Pi	cape, point	鼻
Shan	hill, mountain	山
Shan-mo	mountain range	山脈
Shih	municipality	市
Shui tau	channel	水道
T'an	lake	潭
Tao	island	島
T'ou	cape, head	頭
Wan	bay, gulf, sound	灣



119°15' 119°30' 120°00' 120°30'

高度表  
GRADIENT TINTS



LEGEND

ROADS	道路
All weather	任何氣候可通車者
hard surface, 4.8m. or more wide	寬于4.8公尺硬路面
loose surface, 4.8m. or more wide	寬于4.8公尺鬆路面
hard surface, 2.4-4.8m. wide	2.4-4.8公尺硬路面
loose surface, 2.4-4.8m. wide	2.4-4.8公尺鬆路面
Fair or dry weather, loose surface, over 4.8m. wide	寬于4.8公尺晴天可通行之鬆路面
Fair or dry weather, loose surface, 2.4-4.8m. wide	2.4-4.8公尺晴天可通行之鬆路面
Cart track 1.5-2.4m. wide	1.5-2.4公尺寬之大道
Trial less than 1.5m. wide.	1.5公尺以下之小路
RAILROADS	鐵路
3'6" single track	3'6" 單軌道
3'6" double track	3'6" 雙軌道
2'6" single track	2'6" 單軌道
Special railroad	特種鐵道
BOUNDARIES	界線
Province	省界
District (hsien) or provincial city	縣市界

圖例

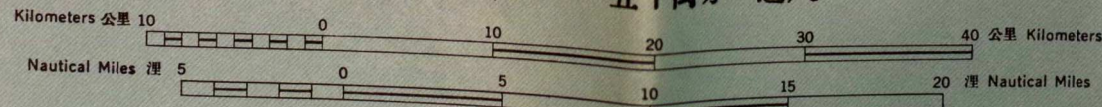
Railroad tunnel	鐵路隧道
Railroad bridge or viaduct	鐵道橋
Bridge	公路橋
River and Lake	河川 湖泊
Navigation line	海航線
Harbour and ship anchorage	港灣
Lighthouse	燈塔
Swamp	泥濱
Sand	沙濱
Fish pond	魚塘
Salt evaporator	鹽田
Coral	珊瑚礁
District or provincial city	縣市
Town, hsiang or chen	鄉鎮
Village or ts'un	村莊
Airfield	飛行場
Triangulation point	三角點
Spot elevation	標高點

GLOSSARY 詞彙

Ao	bay, cove	澳
Ch'i	stream, river	溪
Chia	point	岬
Chiang	river	江
Chiang	inlet, bay, port	港
Chiao	cape, point	角
Chou	island	洲
Ch'uan	stream, river	圳
Feng	mountain, peak	峯
Hai	sea, bay	海
Hai-hsia	strait	海峽
Ho	river, stream	河
Hsia	gorge, strait	峽
Hsiang	village, group	鄉
Hsien	district	縣
Hsü	island	嶼
Hu	lake	湖
Lieh-tao	islands	列島
Ling	mountain, range, pass	嶺
Pi	cape, point	鼻
Shan	hill, mountain	山
Shan-mo	mountain range	山脈
Shih	municipality	市
Shui tao	channel	水道
T'an	lake	潭
Tao	island	島
T'ou	cape, head	頭
Wan	bay, gulf, sound	灣

Scale 1:500,000

五十萬分之一之尺



LAMBERT ORTHOMORPHIC PROJECTION

蘭勃脫正形投影

NAVIGATION LINE DISTANCE IN NAUTICAL MILES


海航線航程單位為浬

CHINA MAP SERVICE SURVEY DEPT. CCSF SEPT. 1956.

中華民國四十五年九月聯合勤務總司令部測量處發行

PREPARED BY CHINA MAP SERVICE SURVEY DEPT. CCSF SEPT. 1956





122° 00'

122° 15'

21° 40'

6-64 PRINTED BY ARMY MAP SERVICE, CORPS OF ENGINEERS

TAIWAN (FORMOSA)

STOCK NO. L 491 X TAIWAN \*\* 04