

41

朝鮮全岸



124° 125° 126° 127°

42°

41°



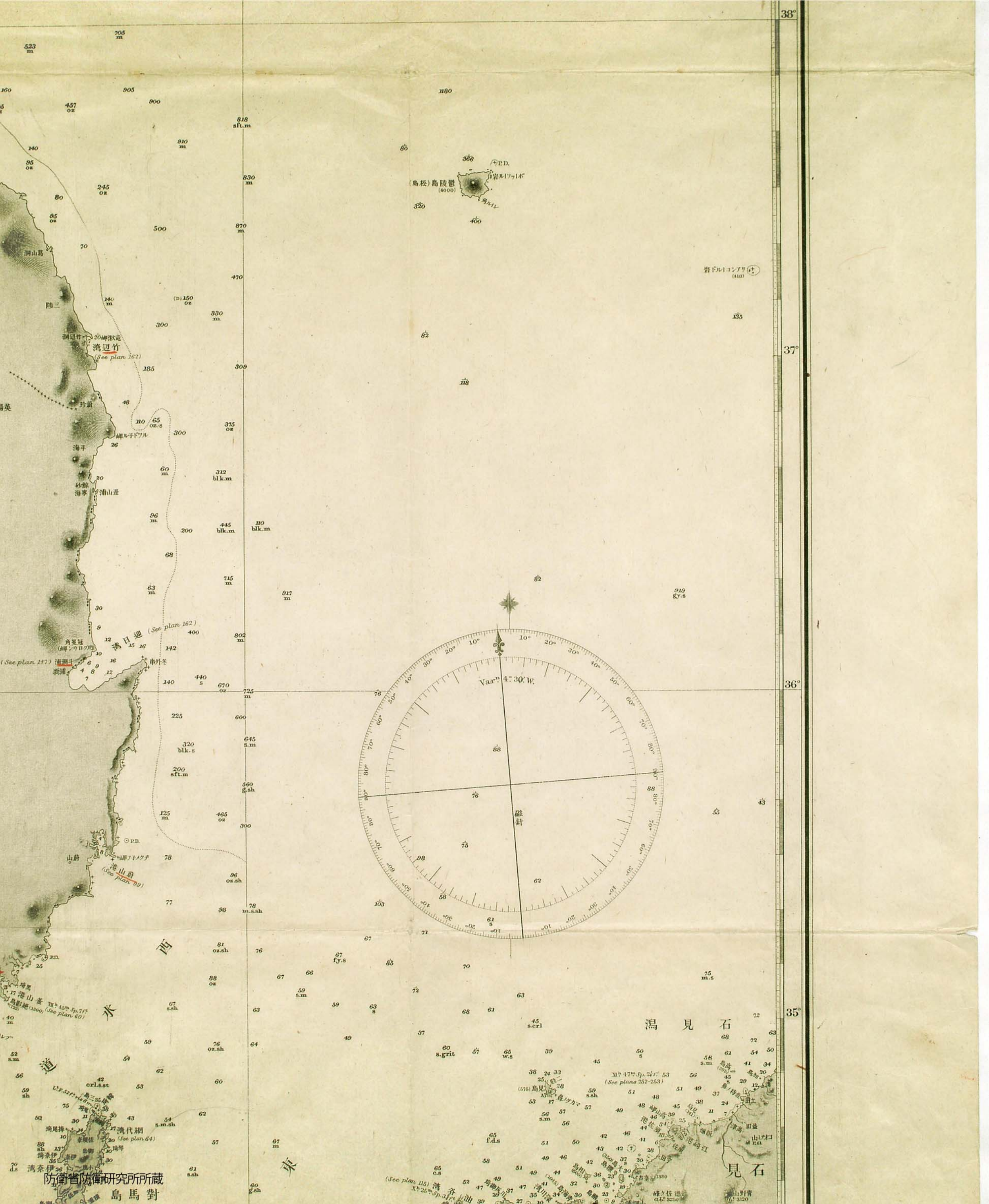
Price 50 Sen

# 朝鮮全岸

高低用呎  
深淺用尋  
 blk 黑色 cl 粘土 col 石花 d 暗色 f 細  
 底質 g 礫 m 泥 oz 礫泥 pb 礫石 r 岩 s 沙  
 sh 殼 st 石 sfl 礫 w 白色 y 黃色  
 此圖ハ明治七年ヨリ同二十五  
 年ニ至ル我測量ヲ採リ其他露  
 英最近ノ各測量ヲ參酌シ編成  
 スル所ニ係ル但東岸ハ未タ確  
 測ヲ經ス各位置ニ多少ノ差  
 ルヘシ航者宜ク注意スヘシ  
 磁針偏差ハ明治二十八年ニ於  
 ケル算定

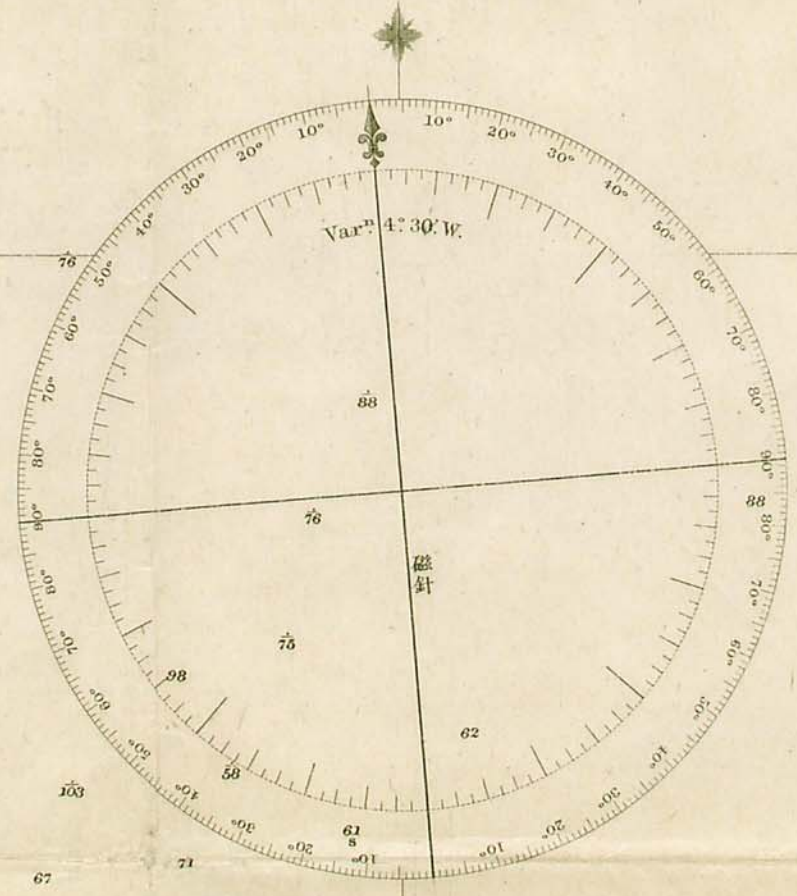
盛京省





鳥松(4000)  
島松(4000)  
今ED.  
官署ビル  
角山

岩下ルコンアリ (410)



西

石見島

東

見石

防衛省防衛研究所所蔵  
島馬對

(See plan 115) 海谷油

峰々山 3120

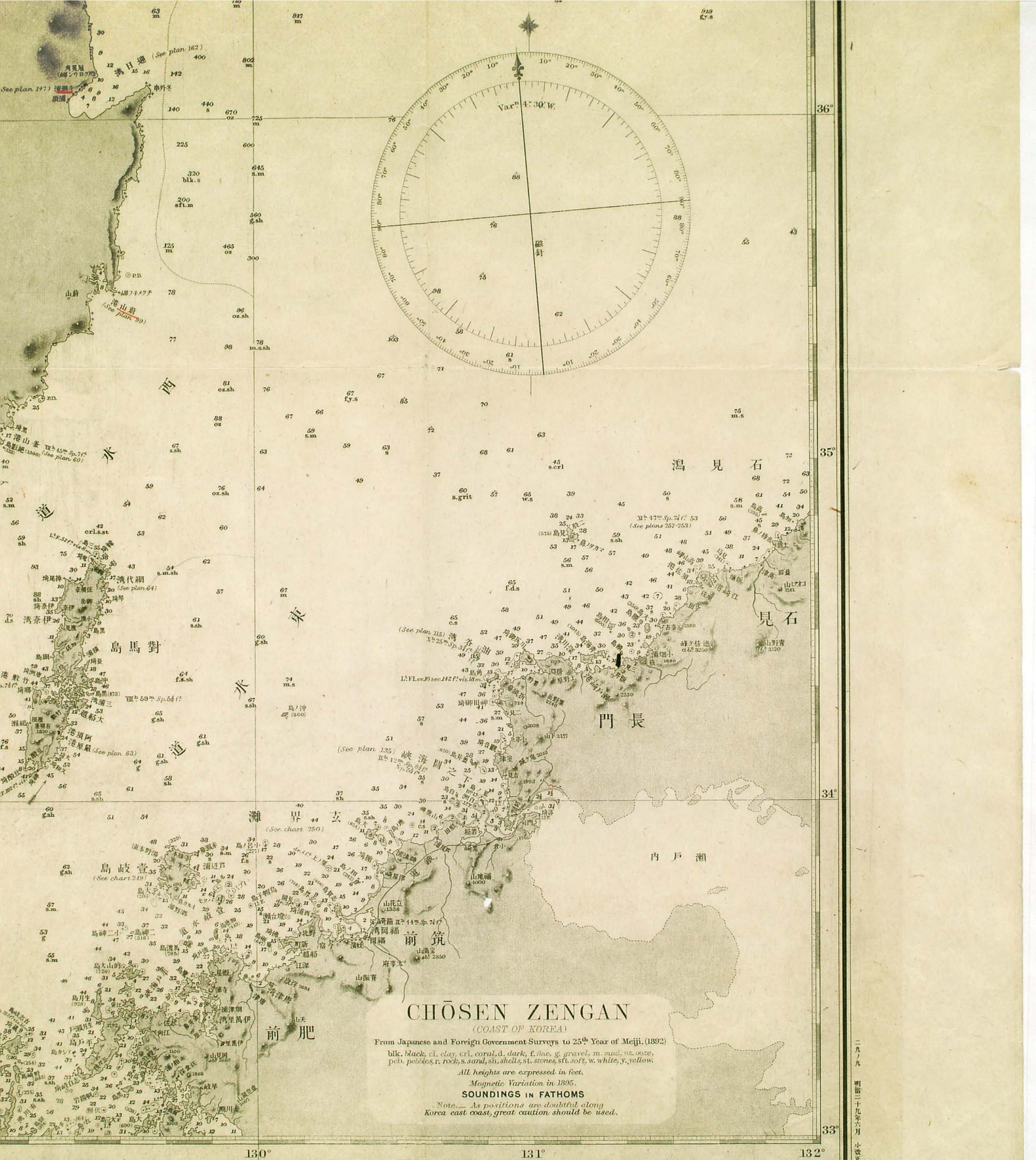




127° Longitude East of Greenwich 128° 經東緯線 129°

Tokyo. Published at the Hydrographic office, 15<sup>th</sup> April 29<sup>th</sup> Year of Meiji, (1896) under the Superintendence of Capt<sup>d</sup> K. Kimotski, I. N. Hydrographer.





# CHŌSEN ZENGAN

(COAST OF KOREA)

From Japanese and Foreign Government Surveys to 25<sup>th</sup> Year of Meiji. (1892)

blk. black, cl. clay, cor. coral, d. dark, f. fine, g. gravel, m. mud, oz. ooze, p. pebbles, r. rock, s. sand, sh. shells, st. stones, sft. soft, w. white, y. yellow.

All heights are expressed in feet.

Magnetic Variation in 1895.

SOUNDINGS IN FATHOMS

Note.— As positions are doubtful along Korea east coast, great caution should be used.

二九一九 明治二十九年六月 小改正